

















Cold Springs Canter (Short Route, 35 km)

Start at Port Hope Town Hall					
0.0	0.0	(north on) Queen St.	1.3	18.6	 Mulder Rd. (sign hidden by trees!) (becomes Bethel Grove Rd.)
0.2	0.2	 Walton St.	1.3	19.9	 Jibb Rd.
0.2	0.4	 Mill St. (C.R. #28) becomes Ontario St.	0.9	20.8	 Williamson Rd.
2.7	3.1	 Telephone Rd. (at Comfort Inn)	1.3	22.1	 Bickle Hill Rd. (watch for sign - fast downhill!) (becomes Theatre Rd.)
1.3	4.4	 Hamilton Rd.	7.9	30.0	 C.R.#2
2.0	6.4	 Dale Rd. (C.R. #74) (unmarked; stop sign)	5.3	35.3	 Port Hope Town Hall
1.3	7.7	 McLelland Rd.			
4.1	11.8	 Bethel Grove Rd. (5th Line)			
0.5	12.3	 Vic Lightle Rd.			
2.1	14.4	 Vimy Ridge Rd. (6th Line)			
2.9	17.3	 Kennedy Rd.			

