




















# Presqu'ile Promise Sunday Ride (Medium Route, 69 km)

TODAY'S RIDES START AND FINISH AT THE BEACH ONE PARKING AREA  
(This ride, and others, posted at [www.northumberland.com/freewheelers](http://www.northumberland.com/freewheelers))

1.0	1.0		Presqu'ile Pkwy. Park Entrance	3.4	47.3		<b>Lunch</b> <b>Wicklow Beach Pk.</b> (Back on Lakeport Rd. after lunch)
1.0	2.0		Ontario St.	7.0	54.3		C.R.31 (In Village of <b>Colborne</b> )
0.1	2.1		Harbour St.	0.9	55.2		C.R.2 (King St. E.)
1.3	3.4		Cedar St. (stop sign)	8.5	62.8		Union Rd. (paved shoulder ends)
1.1	4.5		Prince Edward St. (C.R. 64) <i>Becomes Young St.; then George St.</i> (unmarked; stop sign)	1.5	64.3		Lakeshore Rd.
4.1	8.6		Little Lake Rd.	3.3	67.6		Presqu'ile Pkwy. Park Entrance
6.4	15.0		Lake Rd. (Short ride goes straight ahead)	1.0	68.6		Beach One Parking
2.0	17.0		Telephone Rd.				
6.2	23.2		C.R.25				
4.3	27.5		Pipeline Rd. <i>(becomes Shelter Valley Rd.)</i>				
14.0	41.5		C.R.2 (unmarked; stop sign)				
2.4	43.9		Wicklow Beach Rd. <i>(becomes Lakeport Rd.)</i>				